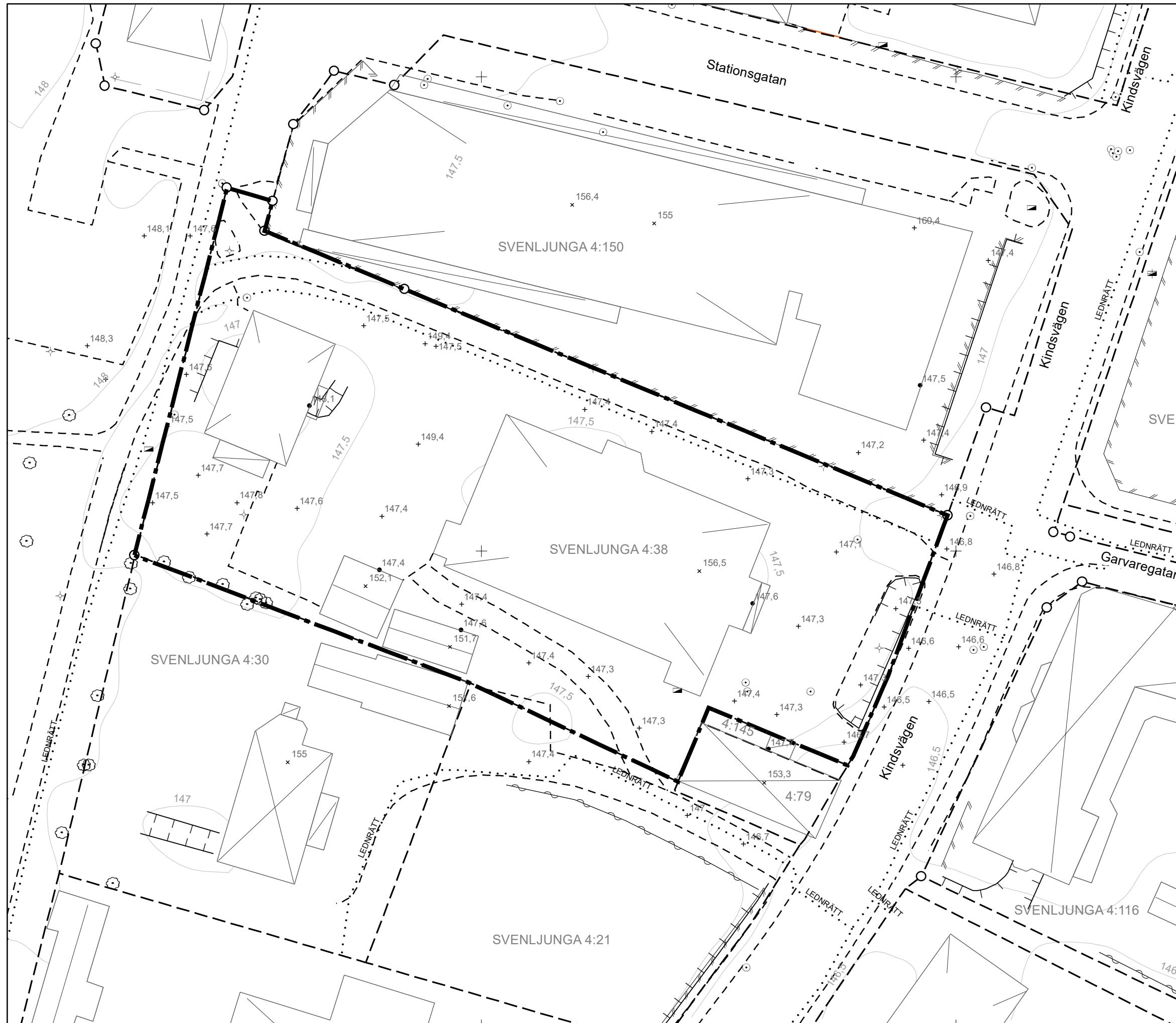






























6375104

6375054

6375004



Teckenförklaring grundkarta

-  Gränspunkter
 -  Traktgräns
 -  Fastighetsgräns
 - LÄGGARED Traktnamn
 - 1:2 m.fl. Fastighetsbeteckning
 -  Gemensamhetsanläggning, Ledningsrätt, servitut
 -  Vägkant, linje
 -  Bostadshus, redovisad fasad
 -  Bostadshus, redovisad takkant
 -  Uthus/ garage, redovisad fasad
 -  Uthus/ garage, redovisad takkant
 -  Samhällsfunktion/ Industri, redovisad fasad
 -  Samhällsfunktion/ Industri, redovisad takkant
 -  Transformator, redovisad fasad
 -  Transformator, redovisad takkant
 -  Skärmtak, redovisad fasad
 -  Skärmtak, redovisad takkant
 -  Mur
 -  Stödmur
 -  Häck
 -  Staket
 -  Slänt
 -  Nivåkurva 170
 -  • 222,22 Golvhöjd
 -  × 222,22 Nockhöjd
 -  + 222,22 Markhöjd
 -  Brunn
 -  Belysningsstolpe
 -  Skåp
 -  planerat planområde
- 0 5 10 Meter Skala (A3)
1:400



Grundkarta till detaljplan för Kindsvägen, Svenljunga 4:38

Antagande
Svenljunga kommun, Västra Götalands län

Upprättad 2024-08-23

Evelina Olausson kart- och mättekniker

Inmätt av EO

Mätklass III

Koordinatsystem i plan: Sweref99 13 30

Koordinatsystem i höjd: RH 2000