



























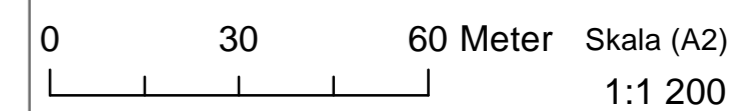



### Teckenförklaring grundkarta

-  Gränspunkter
-  Traktgräns
-  Fastighetsgräns
-  Traktnamn
-  Fastighetsbeteckning
-  Gemensamhetsanläggning, Ledningsrätt, servitut
-  Vägkant, linje
-  Bostadshus, redovisad fasad
-  Bostadshus, redovisad takkant
-  Uthus/ garage, redovisad fasad
-  Uthus/ garage, redovisad takkant
-  Samhällsfunktion/Industri, redovisad fasad
-  Samhällsfunktion/Industri, redovisad takkant
-  Transformator, redovisad fasad
-  Transformator, redovisad takkant
-  Skärmtak, redovisad fasad
-  Skärmtak, redovisad takkant
-  Staket
-  Slänt
-  Nivåkurva
-  222,22 Golvhöjd
-  222,22 Nockhöjd
-  E 222,22 Markhöjd
-  9 9 9 9 Stödmur
-  Brunn
-  Belysningsstolpe
-  Skåp
-  Tänkt planområde



 SVENLJUNGA  
KOMMUN

**Antagandehandling,  
Standardförfarande**

**Grundkarta för detaljplan  
Holsljunga camping och café,  
Stråvik 1:81 m.fl.**

**Svenljunga kommun, Västra Götalands län**  
Plan och exploateringsenheten

Upprättad 2026-04-27  
Linus Johansson, Projektledare  
Inmätt av EO  
Mätklass III  
Koordinatsystem i plan: Sweref99 13 30  
Koordinatsystem i höjd: RH 2000